



**Back Roads to Awful Annie's Restaurant
Monday June 24th
10 AM Departure from Orchard Creek**

The Breckons, Golenos and Mike Schultz are announcing a day ride for a leisurely late breakfast or early lunch at Awful Annie's in Auburn. This is a relatively short drive. It will only take an hour to get to the restaurant.

We will drive a circular back roads route, Hwy 65 north to Riosa Road, then east on Wise and Mt. Vernon to Auburn. After lunch, we will drive into the canyon on Old Foresthill Road, pass over the North Fork of the American River, and back through Auburn and Hwy 193 home. We will finish the trip at Baskin Robbins in Lincoln for ice cream.

Sign Up by Email

(See LHSCG Roster for Tom's Email Address)

Awful Annie's Auburn Menu

<http://www.awfulannies.com/auburn-menu/>

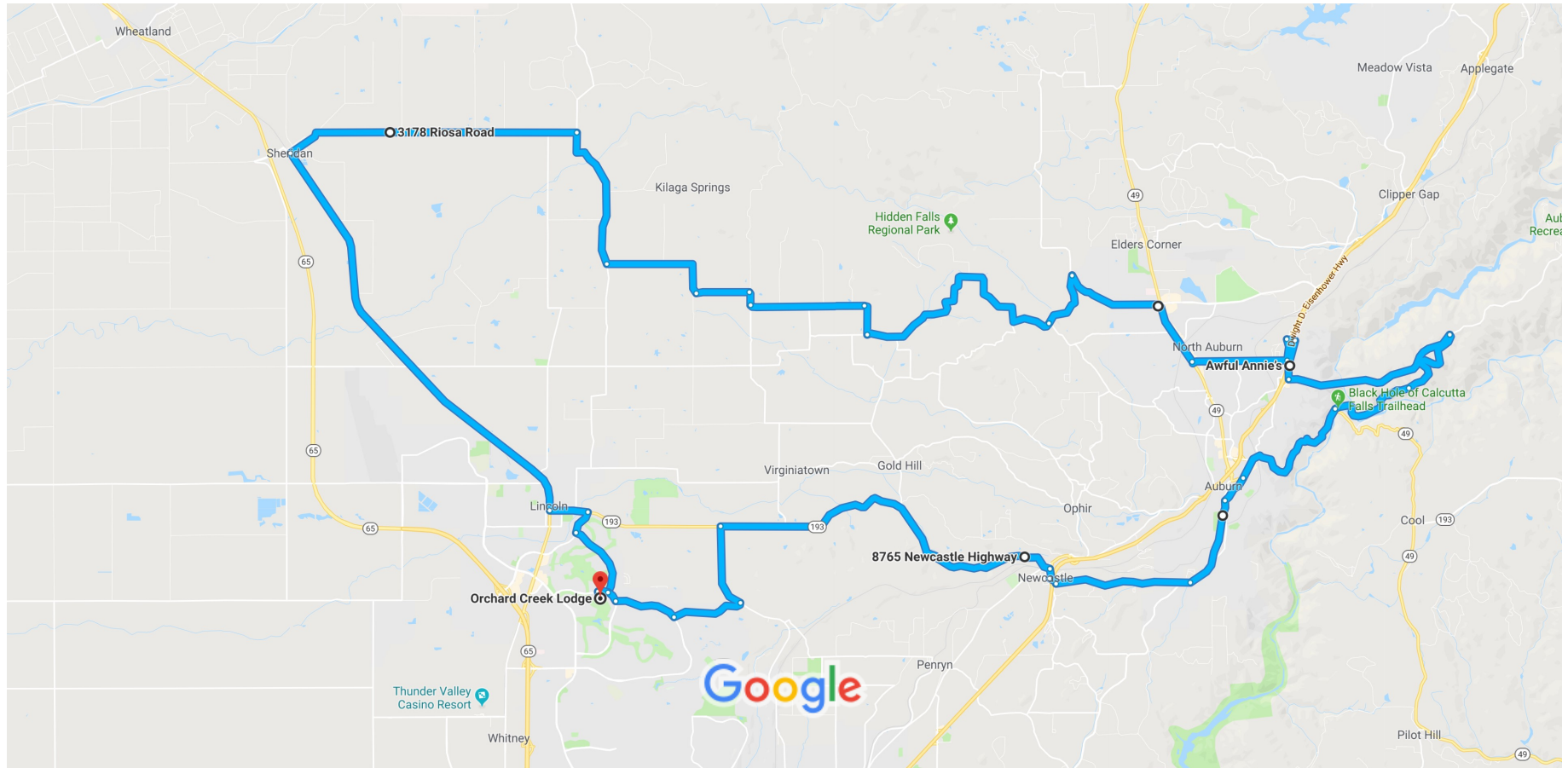
No money is required in advance. We will order lunch from the special menu, below, at \$19 per person inclusive. We will continue after lunch all the way back home, and if you want please join us for ice cream.





Orchard Creek Lodge to Orchard Creek Lodge

Drive 60.5 miles, 1 h 47 min



Map data ©2019 Google 1 mi



Orchard Creek Lodge to Orchard Creek Lodge Drive 60.5 miles, 1 h 47 min

Orchard Creek Lodge

965 Orchard Creek Ln, Lincoln, CA 95648

Take Orchard Creek Ln to Del Webb Blvd

55 s (0.1 mi)

- ↑ 1. Head northeast toward Orchard Creek Ln
105 ft
- ↘ 2. Turn right onto Orchard Creek Ln
472 ft

Take Old Hwy 65 to Riosa Rd in Sheridan

16 min (10.5 mi)

- ↘ 3. Turn right onto Del Webb Blvd
0.2 mi
- ↙ 4. Turn left onto Sun City Blvd
1.3 mi
- ↘ 5. Turn right onto Ferrari Ranch Rd
0.4 mi
- ↙ 6. Turn left onto CA-193 W
0.7 mi
- ↘ 7. Turn right onto G St/Lincoln Blvd/Old Hwy 65
[Continue to follow Old Hwy 65](#)
7.9 mi
- ↘ 8. Turn right onto Riosa Rd
3 min (1.9 mi)

20 min (12.5 mi)

3178 Riosa Rd

Sheridan, CA 95681

- ↑ 9. Head east on Riosa Rd toward Karchner Rd
5 min (3.2 mi)

Continue on McCourtney Rd. Take Big Ben Rd, Mt Pleasant Rd and Mt Vernon Rd to Joeger Rd

22 min (12.8 mi)

- 10. Turn right onto McCourtney Rd
_____ 2.6 mi
- ↶ 11. Turn left onto Big Ben Rd
_____ 2.0 mi
- ↶ 12. Big Ben Rd turns left and becomes Mt Pleasant Rd
_____ 0.9 mi
- ↑ 13. Continue onto Garden Bar Rd
_____ 0.2 mi
- ↑ 14. Continue onto Mt Pleasant Rd
_____ 2.0 mi
- ↑ 15. Continue onto Pleasant Hill Rd
_____ 0.5 mi
- ↶ 16. Turn left onto Mt Vernon Rd
_____ 4.5 mi
- ↑ 17. Continue straight onto Joeger Rd
_____ 2 min (1.1 mi)
- 18. Turn right onto Bell Rd
_____ 3 min (1.7 mi)

Drive to your destination

- _____ 47 s (423 ft)
- 19. Turn right
_____ 272 ft
- 20. Turn right
 i Destination will be on the right
_____ 151 ft

33 min (18.9 mi)

3005 Bell Road, Auburn, CA

- ↑ 21. Head east toward CA-49 S
_____ 151 ft
- 22. Turn right toward CA-49 S
_____ 135 ft
- 23. Turn right onto CA-49 S
_____ 1.1 mi

- ↩ 24. Use the left 2 lanes to turn left onto Luther Rd
----- 1.7 mi
- ↩ 25. Turn left onto Bowman Rd
----- 0.4 mi
- ➡ 26. Turn right onto Undercrossing Rd
----- 0.1 mi
- ➡ 27. Turn right onto Lincoln Way
 i Destination will be on the left
----- 0.4 mi

9 min (3.8 mi)

Awful Annie's

13460 Lincoln Way, Auburn, CA 95603


Take Foresthill Rd to CA-193 W/CA-49 N

- 11 min (6.8 mi)
- ↑ 28. Head south on Lincoln Way toward Rio Vista Dr
----- 0.2 mi
- ↩ 29. Turn left onto Foresthill Rd
----- 3.2 mi
- ➡ 30. Turn right onto Old Auburn Foresthill Rd
----- 1.7 mi
- ↑ 31. Continue onto Old Foresthill Rd
----- 1.7 mi
- ↑ 32. Continue onto CA-193 W/CA-49 N
----- 7 min (2.8 mi)

Take Auburn Folsom Rd and Indian Hill Rd to CA-193 W in Newcastle

- 9 min (4.8 mi)
- ↑ 33. Continue straight onto High St
----- 0.5 mi
- ↩ 34. Turn left onto Auburn Folsom Rd/Sacramento St
 i Continue to follow Auburn Folsom Rd
----- 1.6 mi
- ➡ 35. Turn right onto Indian Hill Rd
----- 2.4 mi
- ➡ 36. Turn right onto Newcastle Rd
----- 0.2 mi

➤ 37. Turn right onto Old State Hwy
0.2 mi

↶ 38. Turn left onto CA-193 W
 Destination will be on the right
1 min (0.5 mi)

28 min (14.9 mi)

8765 Newcastle Hwy

Newcastle, CA 95658

↑ 39. Head west on CA-193 W toward Skyview Dr
6.1 mi


↶ 40. Turn left onto Sierra College Blvd
1.5 mi

➤ 41. Turn right onto Twelve Bridges Dr
1.3 mi

➤ 42. Turn right onto Stoneridge Blvd
1.1 mi

➤ 43. Turn right onto Del Webb Blvd
0.4 mi

↶ 44. Turn left at the 3rd cross street onto Orchard
Creek Ln
0.1 mi

↶ 45. Turn left
 Destination will be on the right
102 ft

17 min (10.4 mi)

Orchard Creek Lodge

965 Orchard Creek Ln, Lincoln, CA 95648

These directions are for planning purposes only. You may find that construction projects, traffic, weather, or other events may cause conditions to differ from the map results, and you should plan your route accordingly. You must obey all signs or notices regarding your route.